



Dauphin Island East End Beach and Dune Restoration

Shelby Hall – Dauphin Island Sea Lab

June 29, 2021

Beau Buhring – beau@southcoastengineers.com – (251) 295-2426
Scott Douglass – scott@southcoastengineers.com – (251) 510-2903

Project Funding

Funded through the National Fish and Wildlife Foundation (NFWF) Gulf Environmental Benefit Fund (GEBF), funds originally directed by plea agreements related to the 2010 Deepwater Horizon oil spill

Project Goals

Expand the very successful 2016 East End Beach and Barrier Island Restoration Project

Restore, enhance, and protect the beach and dune habitat of the East End

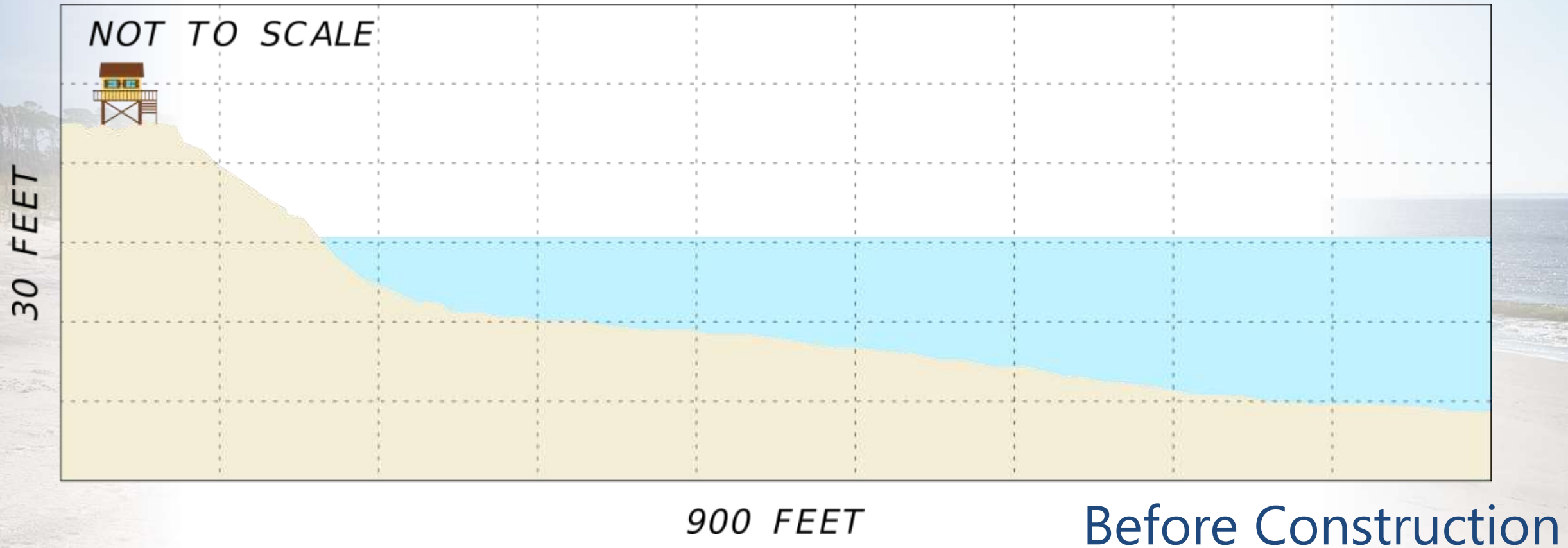
Reduce the risk of damage due to coastal hazards of upland infrastructure and habitats

Project Description – Conceptual Plan



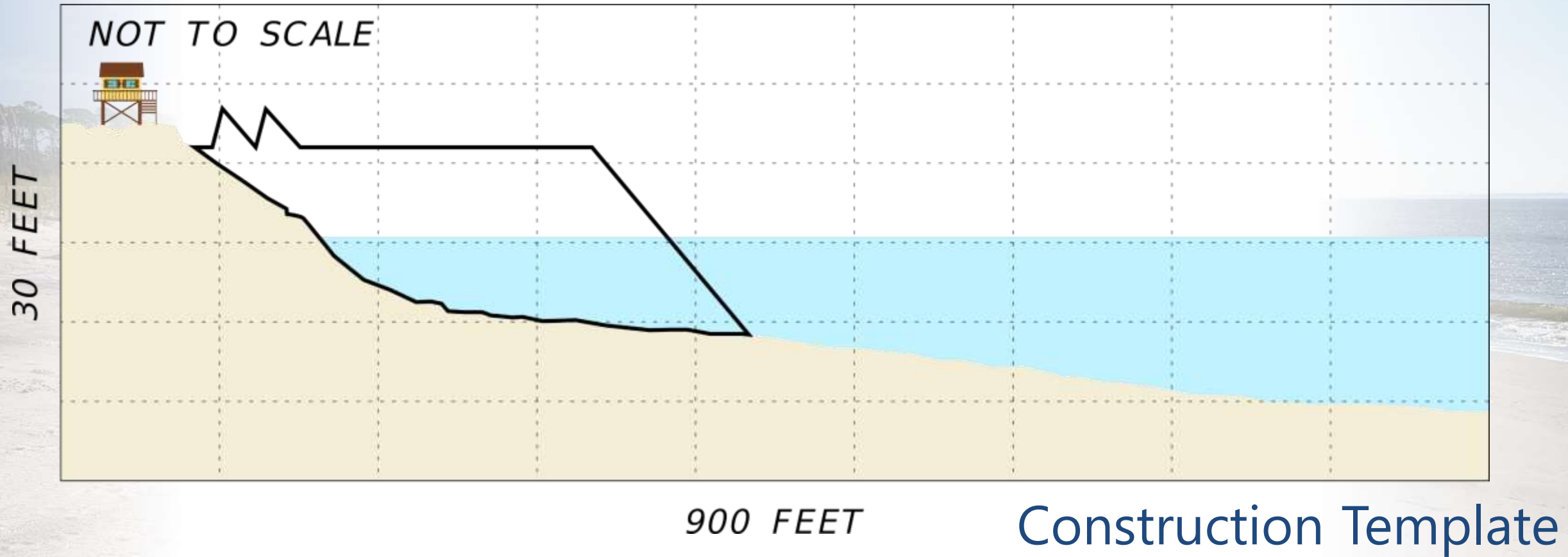
FOR DISCUSSION PURPOSES ONLY – NOT FOR CONSTRUCTION – SUBJECT TO CHANGE

Project Description – Conceptual Profile



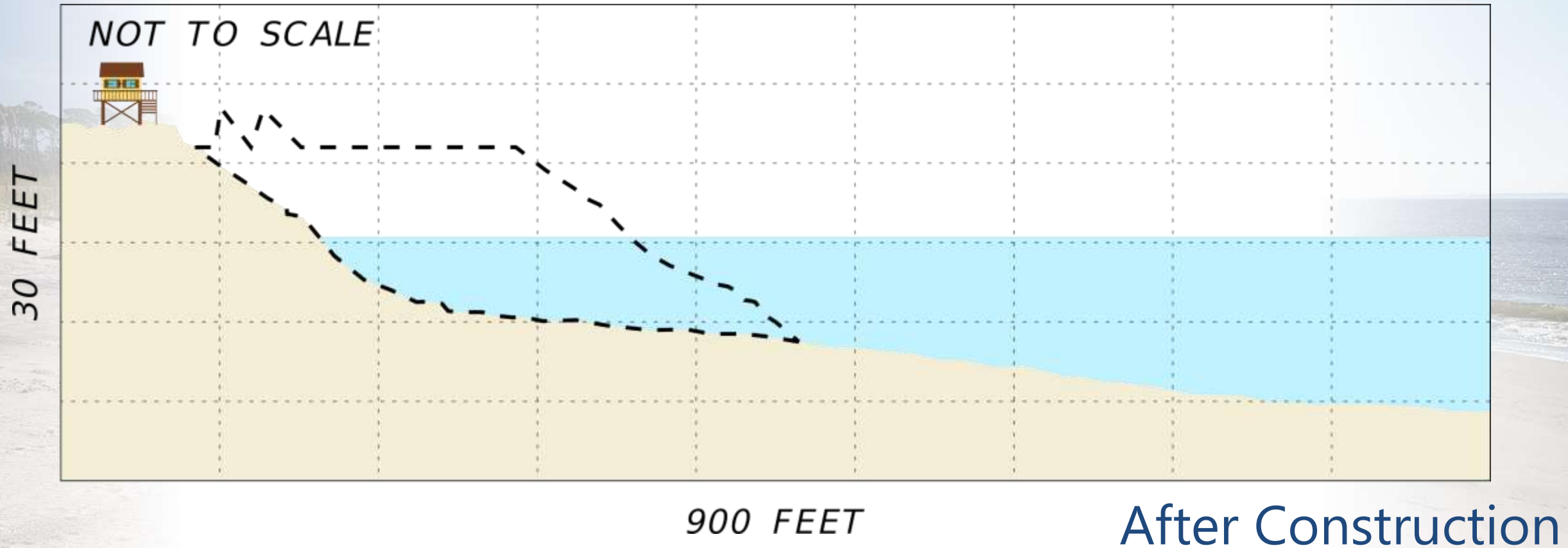
FOR DISCUSSION PURPOSES ONLY – NOT FOR CONSTRUCTION – SUBJECT TO CHANGE

Project Description – Conceptual Profile



FOR DISCUSSION PURPOSES ONLY – NOT FOR CONSTRUCTION – SUBJECT TO CHANGE

Project Description – Conceptual Profile



FOR DISCUSSION PURPOSES ONLY – NOT FOR CONSTRUCTION – SUBJECT TO CHANGE

Alabama state law requires the Town to:

1. Establish a statutory mean high tide (MHT) line prior to construction
2. Obtain rights to utilize lands lying between the MHT line and the landward limits of the project

Code of Alabama 1975 Sections:

- ***9-15-54, 55, 56***
- ***11-47-250, 251, 252***

Mean High Tide Line

“The state shall retain title to any lands of the state lying seaward of the mean high tide line”

Affected landowners “shall be entitled to all statutory and common-law riparian or littoral rights of access” to the filled land